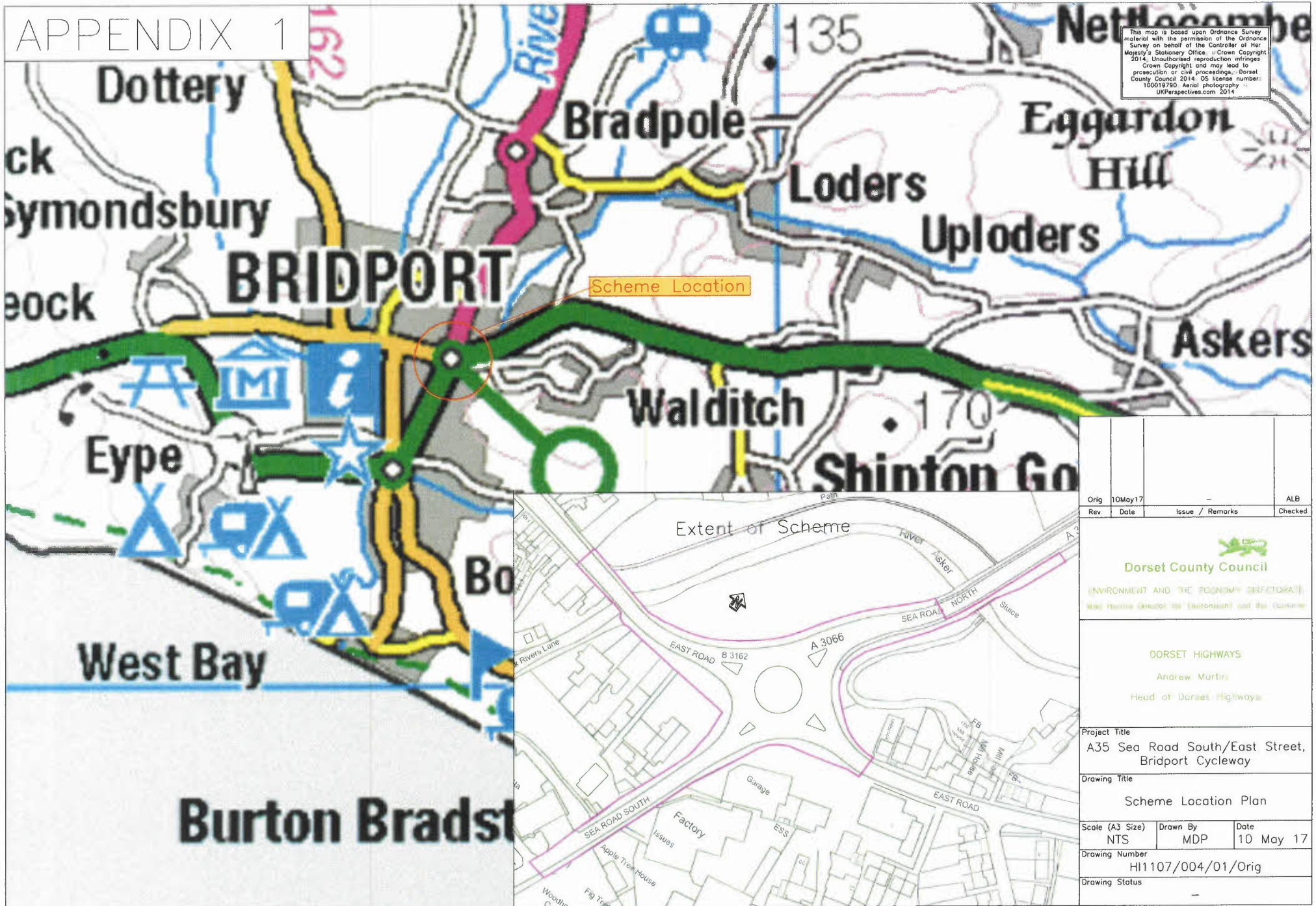


# APPENDIX 1



This map is based upon Ordnance Survey material with the permission of the Ordnance Survey on behalf of the Controller of Her Majesty's Stationery Office - Crown Copyright 2014. Unauthorised reproduction infringes Crown Copyright and may lead to prosecution or civil proceedings. Dorset County Council 2014. OS license number: 100019750. Aerial photography © UKPerspectives.com 2014

Orig	10May17	-	ALB
Rev	Date	Issue / Remarks	Checked

  
**Dorset County Council**  
 ENVIRONMENT AND THE ECONOMY DIRECTORATE  
 Mike Harris (Director for Environment and the Economy)

**DORSET HIGHWAYS**  
 Andrew Morris  
 Head of Dorset Highways

Project Title  
 A35 Sea Road South/East Street, Bridport Cycleway

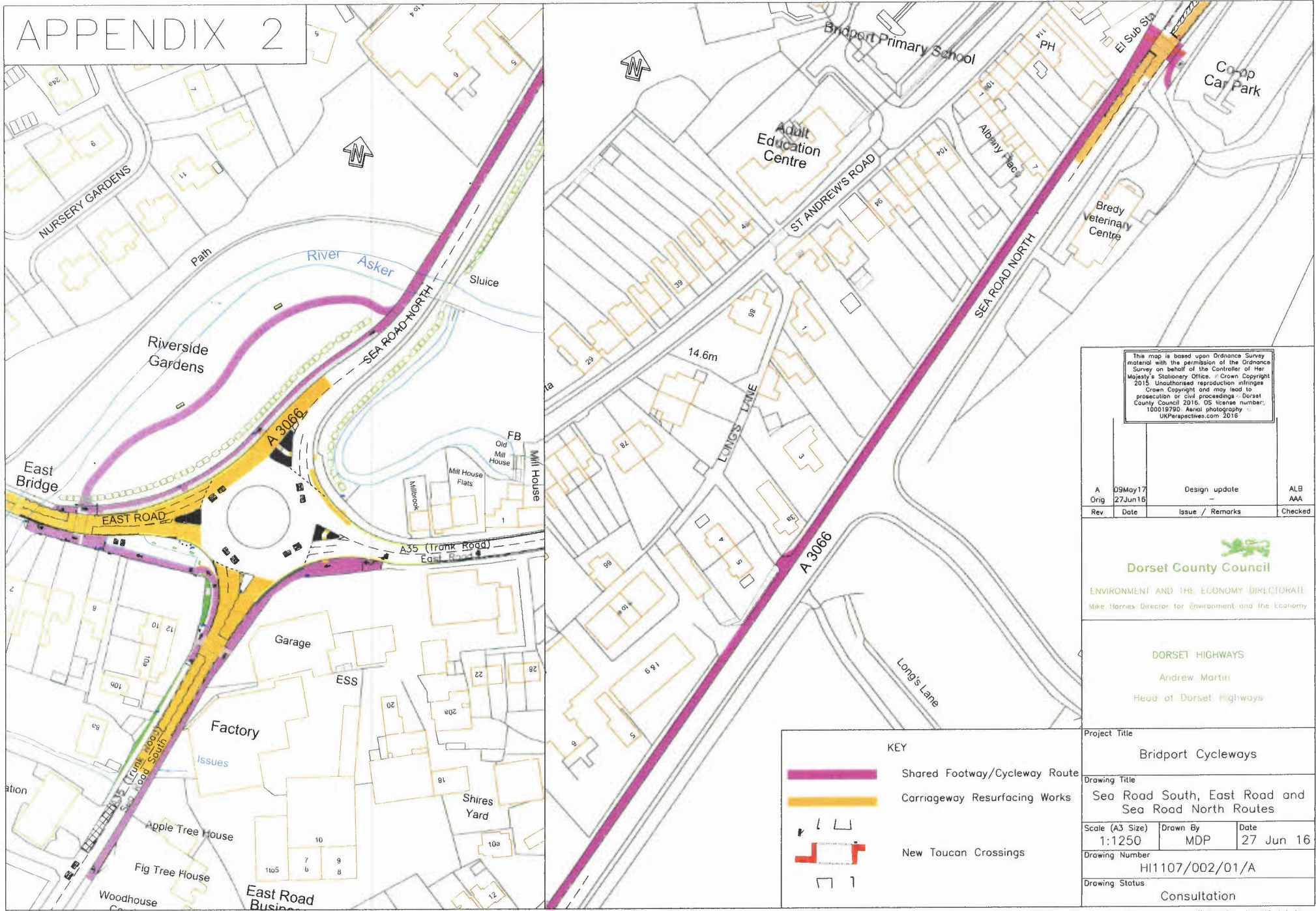
Drawing Title  
 Scheme Location Plan

Scale (A3 Size)	Drawn By	Date
NTS	MDP	10 May 17

Drawing Number  
 H11107/004/01/Orig

Drawing Status  
 -

# APPENDIX 2



This map is based upon Ordnance Survey material with the permission of the Ordnance Survey on behalf of the Controller of Her Majesty's Stationery Office. © Crown Copyright 2015. Unauthorised reproduction infringes Crown Copyright and may lead to prosecution or civil proceedings - Dorset County Council 2015. OS licence number: 100019790 Aerial photography © UKPerpectives.com 2015




A	09May17	Design update	ALB
Orig	27Jun16		AAA
Rev	Date	Issue / Remarks	Checked

  
**Dorset County Council**  
 ENVIRONMENT AND THE ECONOMY DIRECTORATE  
 Mike Harries Director for Environment and the Economy

**DORSET HIGHWAYS**  
 Andrew Martin  
 Head of Dorset Highways

Project Title		
Bridport Cycleways		
Drawing Title		
Sea Road South, East Road and Sea Road North Routes		
Scale (A3 Size)	Drawn By	Date
1:1250	MDP	27 Jun 16
Drawing Number		
HI1107/002/01/A		
Drawing Status		
Consultation		

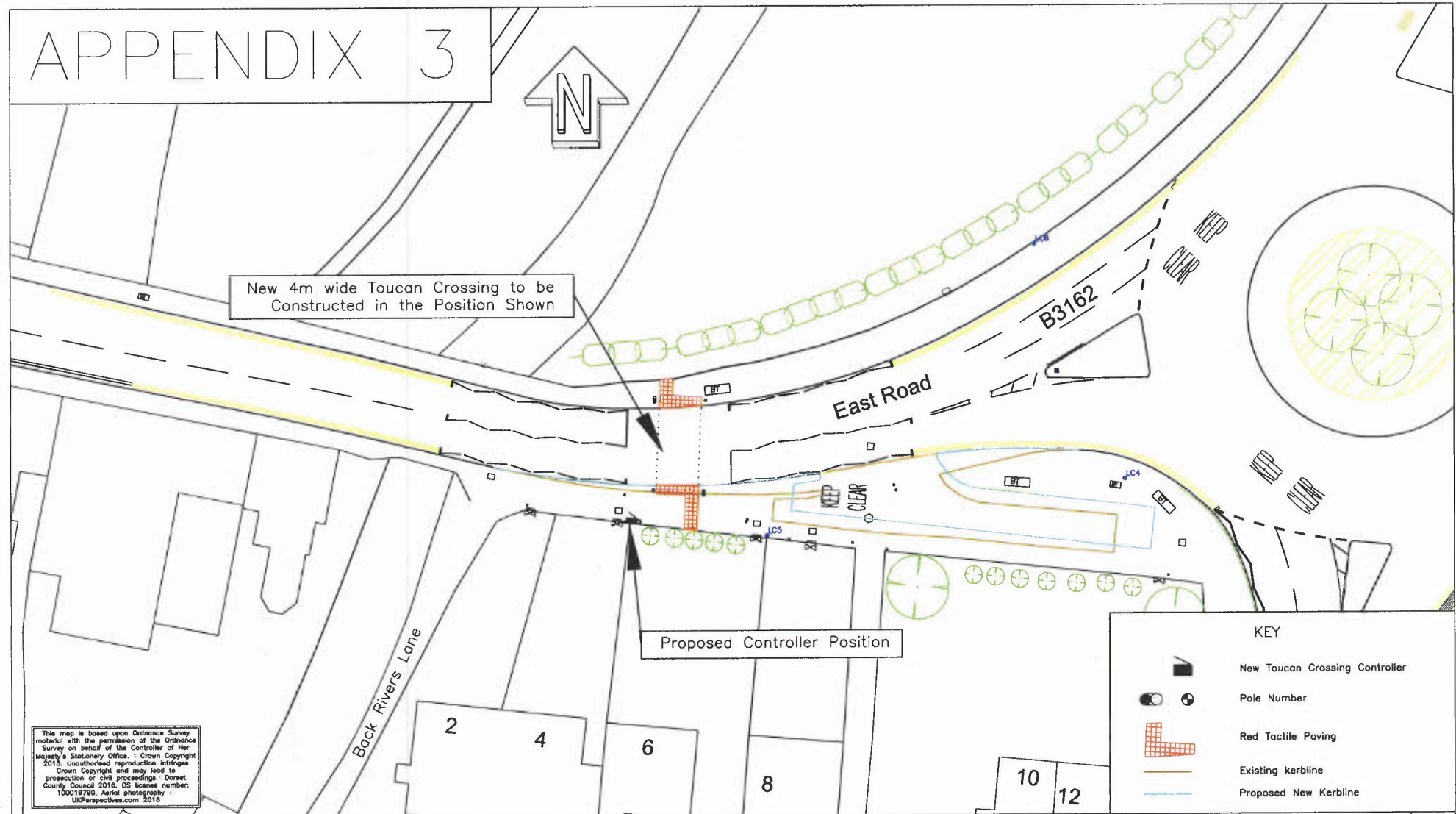
**KEY**

-  Shared Footway/Cycleway Route
-  Carriageway Resurfacing Works
-  New Toucan Crossings

# APPENDIX 3



New 4m wide Toucan Crossing to be Constructed in the Position Shown



This map is based upon Ordnance Survey material with the permission of the Ordnance Survey on behalf of the Controller of Her Majesty's Stationary Office. Crown Copyright 2015. Unauthorised reproduction infringes Crown Copyright and may lead to prosecution or civil proceedings. Dorset County Council 2016. OS license number: 100019790. Aerial photography UKPerspectives.com 2016

KEY	
	New Toucan Crossing Controller
	Pole Number
	Red Tactile Paving
	Existing kerblines
	Proposed New Kerblines

<p><b>Dorset County Council</b> ENVIRONMENT AND THE ECONOMY DIRECTORATE Mike Horries Director for Environment and the Economy</p>	Project Title		Bridport Cycleways B3162 East Road Toucan Crossing		<table border="1"> <tr> <td>Rev</td> <td>Date</td> <td>Issue / Remarks</td> <td>Checked</td> </tr> <tr> <td>A</td> <td>03May17</td> <td>Kerblines added</td> <td>ALB</td> </tr> <tr> <td>Orig</td> <td>07Dec16</td> <td>-</td> <td>AJB</td> </tr> </table>	Rev	Date	Issue / Remarks	Checked	A	03May17	Kerblines added	ALB	Orig	07Dec16	-	AJB
	Rev	Date	Issue / Remarks	Checked													
A	03May17	Kerblines added	ALB														
Orig	07Dec16	-	AJB														
<p><b>DORSET HIGHWAYS</b> Andrew Martin Head of Dorset Highways</p>	Drawing Title		Consultation Plan		Drawing Number	HI1107/307/01/A											
	Scale (A4 Size)	1:500	Drawn	MDP	Date	07Dec16	Drawing Status	-									